

# Explore Namibia's finest

*Your one of a kind adventure  
experience & Yoga*

# ITINERARY

- **DAY 1:** Windhoek to Kamanjab Kaoko Bush Lodge – early pick up at Guesthouse, heading to our first easy camping night to get familiar with what's to come.
- **DAY 2:** Kaoko Lodge to Khowarib Camp – the adventure begins, entering the mighty Hoanib River, through the Khowarib Schlucht towards our Camp, on the look out for Wildlife.
- **DAY 3:** Khowirab Camp to Epupa Falls – leaving the camp behind we head up North passing the Baobab tree forest, towards Opuwo. We fuel & stock up then head to the great Epupa Falls for 2 nights.
- **Day 4:** Epupa Falls – spend the full day at the Falls with the option of some activities like Hiking, visiting a Himba Village or Rafting.
- **Day 5:** Epupa to Van Zyls Pass wild camp – from the Falls we head towards the Van Zyls pass. Passing Okangwati to fuel up, breathe and get ready for the adrenaline packed route. A slow technical route will rewarded us with a spectacular view at our wild camp.
- **Day 6:** Van Zyls Pass to Marble Camp/ House in Hill – get ready for the nerve-racking steep way down the pass. Making it down we leave a signature and head to the Marble Camp on the look out for our first Stone Man.
- **Day 7:** Marble Camp to Puros Hoarusib Camp – we make our way to the Hoarusib river, looking for the next stonemen. Our camp will be on the river bed. There is a chance of some wildlife passing through.
- **Day 8:** Puros to Hoanib wild camp – heading to the Hoanib river, we make our way up river and search for the Hoanib elephant heard, continueing to find a beautiful spot for our wild camp.
- **Day 9:** Wild camp to Ongongo Waterfalls – leaving the River we have a shorter drive to the peaceful Ongongo Waterfalls.
- **Day 10:** Ongongo waterfalls to Huab River – from the Falls we head to the Huab river with a small fuel stop at the Palmwag. Entering the Huab keep your eyes open for the desert elephants. Further down the river we will set up our wild camp at a beautiful sand stone rock formation.
- **Day 11:** Wild camp to Brandberg White Lady Lodge – driving through the Huab valley making our way to the Ugab River. Entering the next River, also home to some Elephants we push up through some swamps to the beautiful Lodge.
- **Day 12:** White Lady Lodge to Spitzkoppe Camp – driving to our final destination we will pass the small Town Uis and continue to the Spitzkoppe.
- **Day 13:** Spitzkoppe to Windhoek – leaving this spectacular place we head back to Windhoek for the last night and a final farewell dinner

## COST:

\*All inklusive except for flights & activities

**2 pax:** N\$ 108.845,00 per person

**4 pax:** N\$ 94.860,00 per person

**6 pax:** N\$ 69.725,00 per person

**8 pax:** N\$ 71.910,00 per person

SingleSupplement: N\$ 3.350,00 (eg. Single Tent or Room)




**A SNEAK PEAK**  
*and some highlights..*

# EPUPA FALLS

## *Epupa Camp*

---

Close to the border of Namibia and Angola, we got to the Epupa Falls, a series of large waterfalls formed by the Kunene River. Here for two nights, there is enough time to explore unspoiled Land by Hiking, visit a Himba village or go Rafting. Be on the look out for some crocodiles.



# VAN ZYLS PASS

*4x4 Adrenaline*

The Van Zyls pass is located in the Kaokoveld, the Kunene region in north-west Namibia. It lies high between two very steep mountain ranges in the Marienfluss. This steep 'road' filled with Adrenalin is located in one of the most isolated regions of Namibia. Once at the top of the pass, we will set up camp, rest and enjoy the marvellous view before preparing for the descent the next day.



# STONE MAN AREA

## *Marble Camp / House on Hill*

Driving through the Kaokoland, keep a look out for the Stone Men – the Lone Men of Namibia is a mystery wrapped up in an enigma. The men are scattered all over the country of Kaokoland.

At the House on Hill, enjoy the tranquility or take a hike to the marble mine.




# HOARUSIB

## *Ephemeral River*

---

This great River is situated in the Kunene Region of Namibia. Home to the majestic desert Elephants. The river has cut its way through the Tonnesen and Giraffe Mountains and is known for its steep canyon walls of black and red volcanic rock. Hoarusib – the name is thought to have originated from the Nama word "Inaruseb", meaning "water which twists and turns through a narrow gorge"



# ONGONGO WATERFALLS

## *Ongongo Camp*

In the far North-West of Namibia we will reach the Ongongo Waterfalls / Camp. The small “nature pool” is hidden in a barren landscape in a small canyon. Make sure to take a dip and cool off in this magical setting.




# BRANDBERG

## *White Lady Lodge*

---

The Lodge is situated in the Damaraland, 2km away from Namibia's biggest Mountain – the Brandberg. The campsites are close to the riverbed of the Ugab river which we will drive through, getting to our destination on the lookout for the Desert Elephants. At the lodge, go grab yourself one of the best Milkshakes and have a dip in the pool.





# SPITZKOPPE

## *Camp Site*

---

The magnificent Spitzkoppe, also known as the “Matterhorn of Namibia” is a 1728 m high archipelago mountain.

Enjoy your first night here, and be prepared for great views, and amazing granite rock formations.





**SEE YOU SOON**  
*Get in touch*

Marcel Meier

Mail: [marcel@african-explorers.com](mailto:marcel@african-explorers.com)

Phone: +264 81 2924 206

